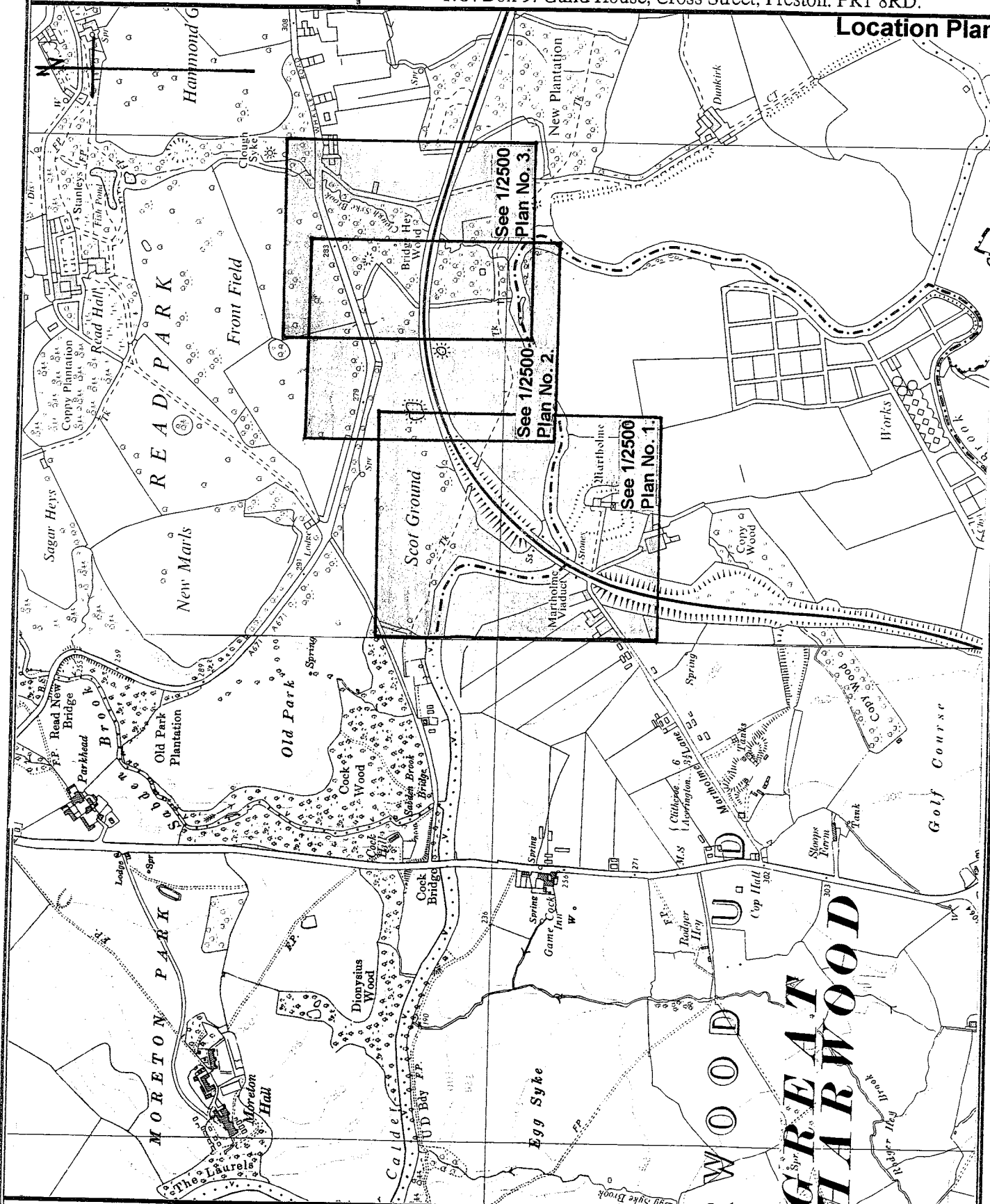




Wildlife and Countryside Act 1981
Claimed public footpath from Martholme Lane, Great Harwood,
Hyndburn Borough to Public Footpath no. 11 Read, Ribble Valley Borough
Claim no. 804/392

G. Harding B Eng, C Eng, FICE, FIHT, MIMgt. Director, Environment Directorate,
P.O. Box 9, Guild House, Cross Street, Preston. PR1 8RD.

Location Plan

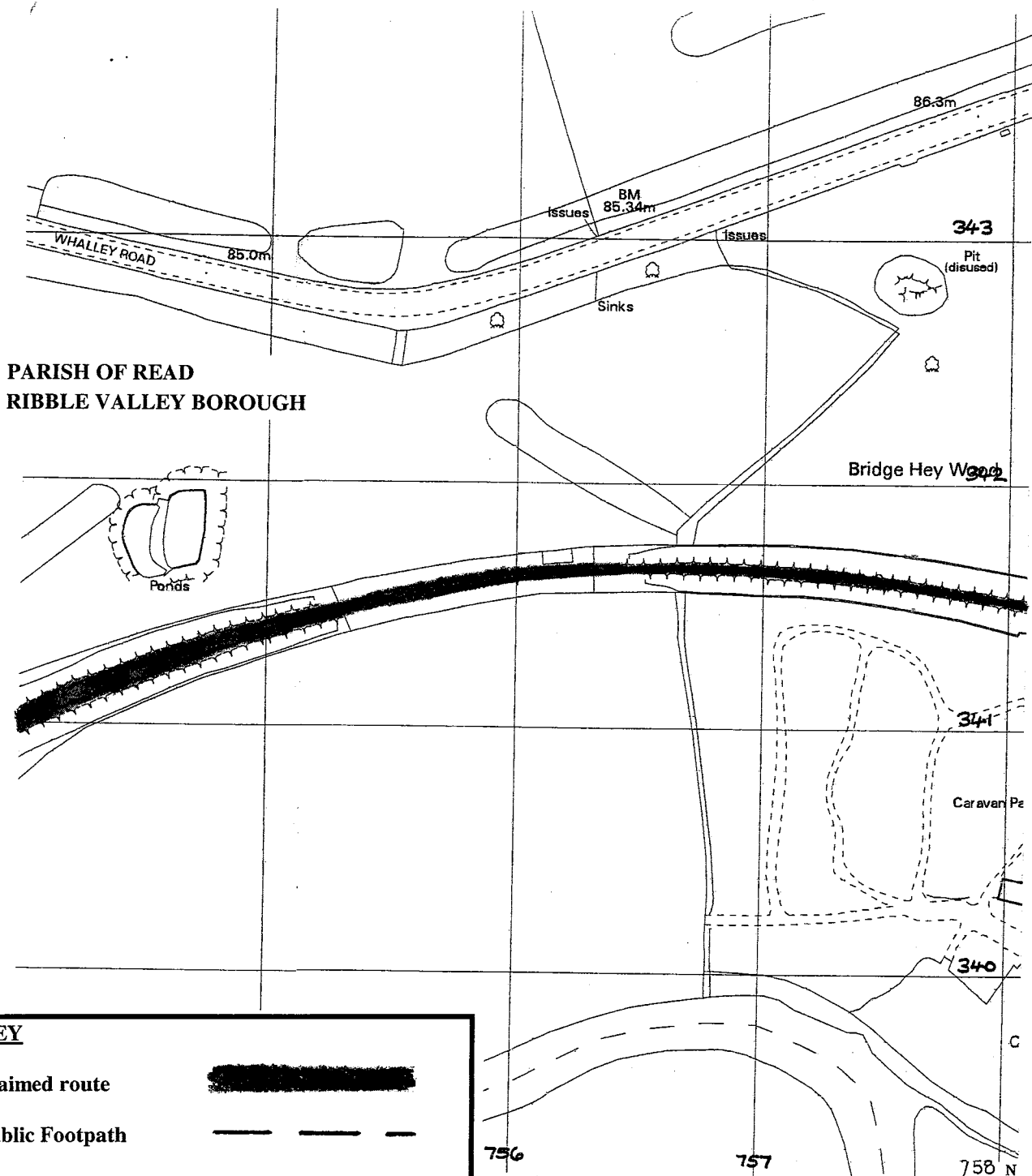




Wildlife and Countryside Act 1981
Claimed public footpath from Martholme Lane, Great Harwood,
Hyndburn Borough to Public Footpath no. 11 Read, Ribble Valley Borough
Claim no. 804/392

G. Harding B Eng, C Eng, FICE, FIHT, MIMgt. Director, Environment Directorate.
P.O. Box 9, Guild House, Cross Street, Preston. PR1 8RD.

PLAN 2



KEY


Claimed route




Public Footpath



Concessionary bridleway



District Boundary

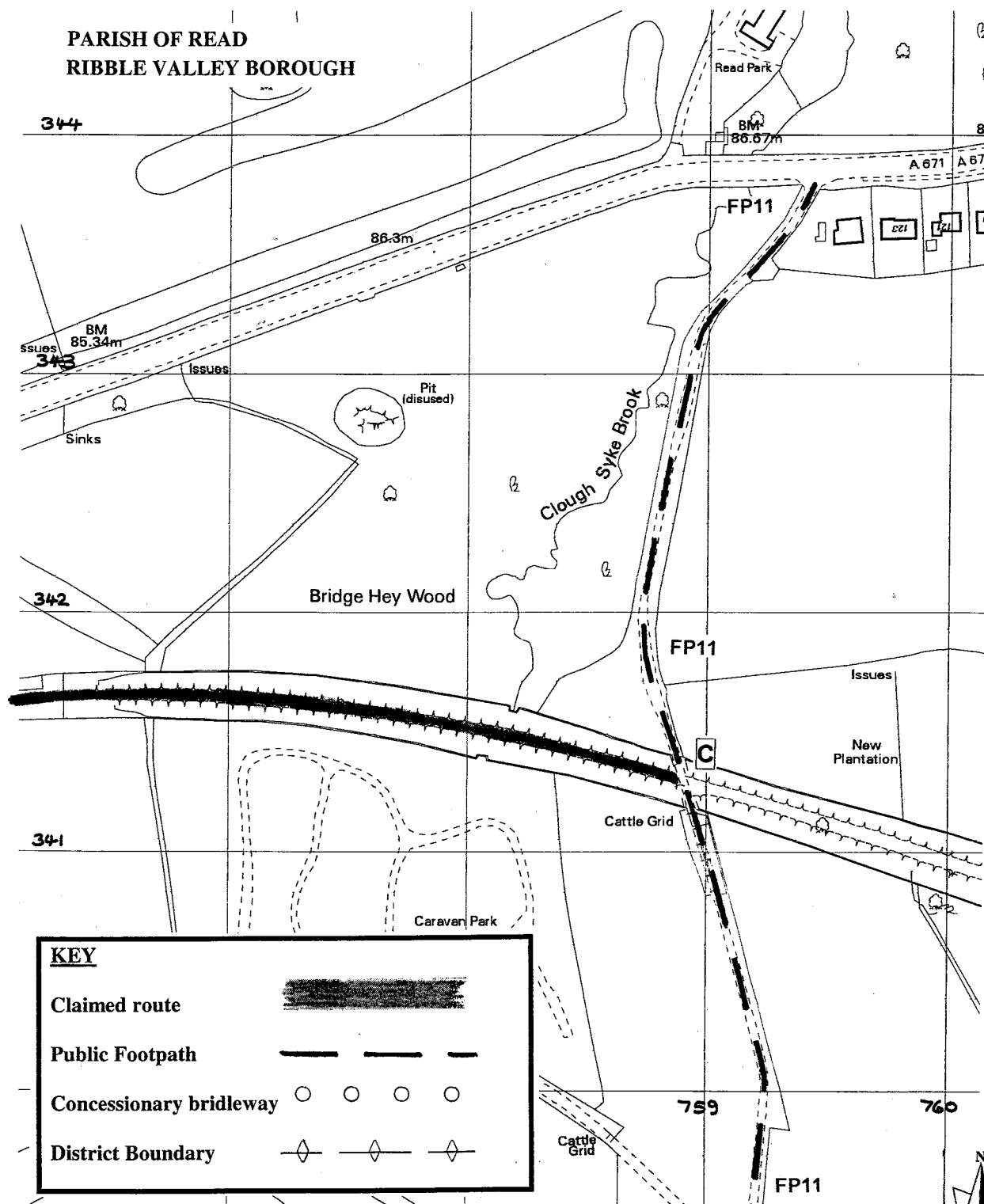




Wildlife and Countryside Act 1981
Claimed public footpath from Martholme Lane, Great Harwood,
Hyndburn Borough to Public Footpath no. 11 Read, Ribble Valley Borough
Claim no. 804/392

G. Harding B Eng, C Eng, FICE, FIHT, MIMgt. Director, Environment Directorate.
P.O. Box 9, Guild House, Cross Street, Preston. PR1 8RD.

PLAN 3

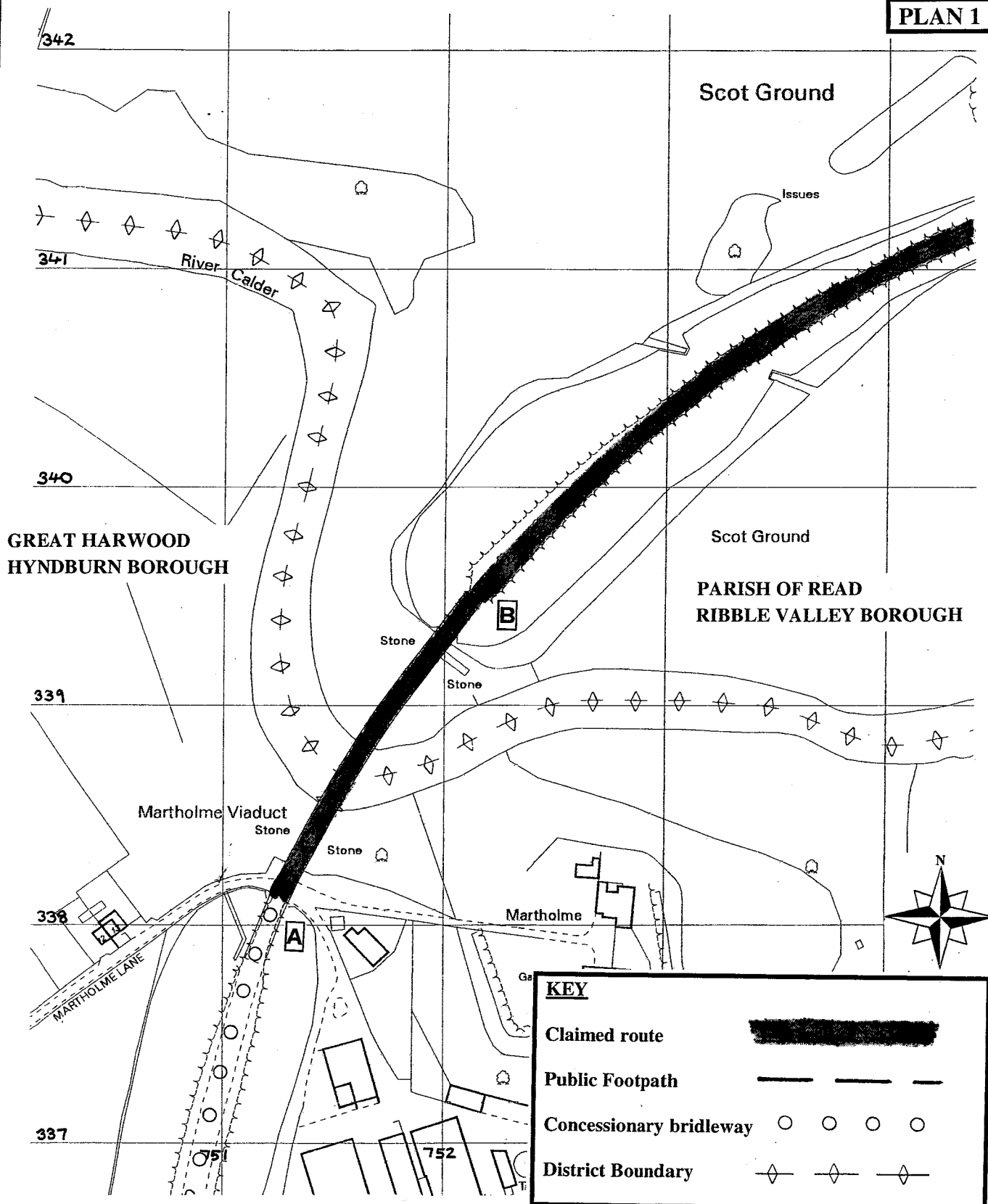




Wildlife and Countryside Act 1981
Claimed public footpath from Martholme Lane, Great Harwood,
Hyndburn Borough to Public Footpath no. 11 Read, Ribble Valley Borough
Claim no. 804/392

G. Harding B Eng, C Eng, FICE, FIHT, MIMgt. Director, Environment Directorate.
P.O. Box 9, Guild House, Cross Street, Preston. PR1 8RD.

PLAN 1



USER CHART re application for DEFINITIVE MAP MODIFICATION ORDER for footpath over and east of Martholme viaduct

